




## Nalgad Municipality - Photo Monitoring Photo Submission Sheet

### Instructions:

1. Insert the photos (*before, during, after*) in the given space and provide details applicable to the inserted photo.
2. For the next set of photos, please use the same format in extra pages.

Name of project:	Tallubagar Ward Office to Dandamathi Agro Road Improvement Scheme
Type of project:	Upgrading
District / RM/ Ward / Settlement:	Jajarkot, Nalgad Municipality-12, Tallubagar
Partner organization:	
GPS coordinates of project site:	Latitude: 28°52'30.91", Longitude: 82°28'56.31", Elevation: 1162 m

1). Before start of project	2). During implementation	3). After completion
		
<b>Caption:</b> Stone Filling in Gabion Box	<b>Caption:</b> During the stone filling work	<b>Caption:</b> Completed unit of stone filling in box
<b>Planned units:</b> 7 Boxes	<b>Constructed units:</b> 7 Boxes	<b>Completed units:</b> 9 Boxes
<b>Project start date:</b> 2023/02/27	-	<b>Project end date:</b> 2023/04/28
<b>Date of photo:</b> Nov 12, 2022	<b>Date of photo:</b> Apr 29, 2023	<b>Date of photo:</b> May 29, 2023
<b>JPG file name:</b>	<b>JPG file name:</b>	<b>JPG file name:</b>
<b>GPS coordinates of place where photo was taken:</b> Latitude: 28°52'43" Longitude: 82°28'43" Elevation: 1299 m	<b>GPS coordinates of place where photo was taken:</b> Latitude: 28°52'43" Longitude: 82°28'43" Elevation: 1299 m	<b>GPS coordinates of place where photo was taken:</b> Latitude: 28°52'43" Longitude: 82°28'43" Elevation: 1299 m
<b>Type of Camera used:</b> Mobile	<b>Type of Camera used:</b> Mobile	<b>Type of Camera used:</b> Mobile
<b>Photographed by:</b> Name: Sabina Shrestha Designation: MTA	<b>Photographed by:</b> Name: Sabina Shrestha Designation: MTA	<b>Photographed by:</b> Name: Sabina Shrestha Designation: MTA