




**Nalgad Municipality - Photo Monitoring  
Photo Submission Sheet**

**Instructions:**

1. Insert the photos (*before, during, after*) in the given space and provide details applicable to the inserted photo.
2. For the next set of photos, please use the same format in extra pages.

Name of project:	Rawatgaun Irrigation Canal Maintenance
Type of project:	Rehabilitation
District / RM/ Ward / Settlement:	Jajarkot, Nalgad Municipality-10, Rawatgaun
Partner organization:	
GPS coordinates of project site:	Latitude: 28°53'27", Longitude: 82°25'43", Elevation: 1719 m

<b>1). Before start of project</b>	<b>2). During implementation</b>	<b>3). After completion</b>
		
<b>Caption:</b> <i>RCC canal lining</i>	<b>Caption:</b> <i>During RCC canal lining</i>	<b>Caption:</b> <i>Completed unit of canal lining</i>
<b>Planned units:</b> 60 m	<b>Constructed units:</b> 59 m	<b>Completed units:</b> 60 m
<b>Project start date:</b> 2023/01/19	-	<b>Project end date:</b> 2023/06/15
<b>Date of photo:</b> Mar 30, 2023	<b>Date of photo:</b> Apr 22, 2023	<b>Date of photo:</b> Jun 27, 2023
<b>JPG file name:</b>	<b>JPG file name:</b>	<b>JPG file name:</b>
<b>GPS coordinates of place where photo was taken:</b> Latitude: 28°53'27" Longitude: 82°25'43" Elevation: 1719 m	<b>GPS coordinates of place where photo was taken:</b> Latitude: 28°53'27" Longitude: 82°25'43" Elevation: 1719 m	<b>GPS coordinates of place where photo was taken:</b> Latitude: 28°53'27" Longitude: 82°25'43" Elevation: 1719 m
<b>Type of Camera used:</b> Mobile	<b>Type of Camera used:</b> Mobile	<b>Type of Camera used:</b> Mobile
<b>Photographed by:</b> <i>Name: Sabina Shrestha</i> <i>Designation: MTA</i>	<b>Photographed by:</b> <i>Name: Sabina Shrestha</i> <i>Designation: MTA</i>	<b>Photographed by:</b> <i>Name: Sabina Shrestha</i> <i>Designation: MTA</i>