




Nalgad Municipality - Photo Monitoring Photo Submission Sheet

Instructions:

1. Insert the photos (*before, during, after*) in the given space and provide details applicable to the inserted photo.
2. For the next set of photos, please use the same format in extra pages.

Name of project:	Janaki Ma. Vi. Maide Netakhola Tadbhandan
Type of project:	Construction
District / RM/ Ward / Settlement:	Jajarkot, Nalgad Municipality-8, Maide
Partner organization:	
GPS coordinates of project site:	Latitude: 28°49'22", Longitude: 82°22'21", Elevation: 1078 m

1). Before start of project	2). During implementation	3). After completion
		
Caption: Stone Filling in Gabion Box	Caption: During excavation work	Caption: Completed unit of stone filling in box
Planned units: 80 Boxes	Constructed units:	Completed units: 80 Boxes
Project start date: 2023/03/05	-	Project end date: 2023/05/29
Date of photo: Dec 6, 2022	Date of photo: Apr 29, 2023	Date of photo: May 23, 2023
JPG file name:	JPG file name:	JPG file name:
GPS coordinates of place where photo was taken: Latitude: 28°49'22" Longitude: 82°22'21" Elevation: 1078 m	GPS coordinates of place where photo was taken: Latitude: 28°49'22" Longitude: 82°22'21" Elevation: 1078 m	GPS coordinates of place where photo was taken: Latitude: 28°49'22" Longitude: 82°22'21" Elevation: 1078 m
Type of Camera used: Mobile	Type of Camera used: Mobile	Type of Camera used: Mobile
Photographed by: Name: Sabina Shrestha Designation: MTA	Photographed by: Name: Sabina Shrestha Designation: MTA	Photographed by: Name: Sabina Shrestha Designation: MTA